

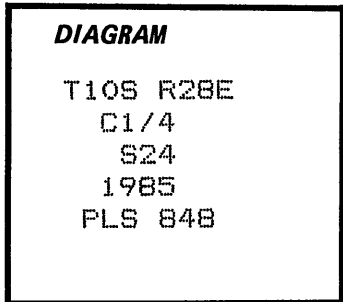
CERTIFIED RECORD OF LAND CORNER MONUMENTATION

INDEX No. P-23

History of original corner establishment:

Grant County Survey Records show no previous establishment of this Cor.

In 1955, Martin Louther established the approx. C-1/4 Cor. and set an iron pin as a monument marking the corner. This work is not on file in the Grant County Surveyors Office. The notes pertaining to this were obtained from Mr. Louther By Elmo Calkins of the U.S Forest Service.




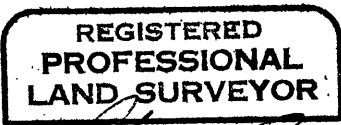
Description of corner evidence found:

Grant County Survey Records show no previous establishment of this corner.
Found 5/8" iron pin, Bears N52°41'E., 42.07 ft. from C1/4 Cor., as established by this survey.

The 5/8" iron pin was set by Martin Louther in 1955, as the approx. C-1/4 Cor.

Description of monument and accessories | established to perpetuate the original location of this corner:

Set 2-1/2"x30" aluminum pipe with 3-1/2" aluminum cap, stamped as shown on the **DIAGRAM**, SET 20" in the ground.
From Which.
A Pine 8" dia., Bears S16°W., 8.0 ft., scribed: C1/4 S24 BT.
A Pine 7" dia., Bears S62°E., 25.2 ft., scribed: C1/4 S24 BT
Measurements to trees taken with a metal tape and magnetic compass, with Declination set off 20 deg. East.
Nailed a brass washer stamped PLS 848 on blaze above BT scribe, Bearing Tree Sign above blaze, and warning sign on back of each tree. Painted a 6" red band at breast ht. around each tree. Set steel fence posts with warning & Boundary Signs, South & West 5 ft. from the corner.



This work is performed by:
Douglas M. Ferguson PLS 848
Mt. Vernon Oregon.
On: Sept. 4, 1985
Refer to Map of Survey No. 920

Office of Survey County of Grant
State of Oregon, I hereby certify that the within instrument was filed in this office
for record on the 20 day of June, 1985
Elmo Calkins by Douglas M. Ferguson
(COUNTY OFFICIAL) (DEPUTY)